

MONA OFFSHORE WIND PROJECT

Tree and Hedgerow Plan

Deadline: 6

Application Reference: EN010137

Document Reference: B14 F04

Document Number: MOCNS-J3303-RPS-10019

20 December 2024

F04



Image of an offshore wind farm

Document status

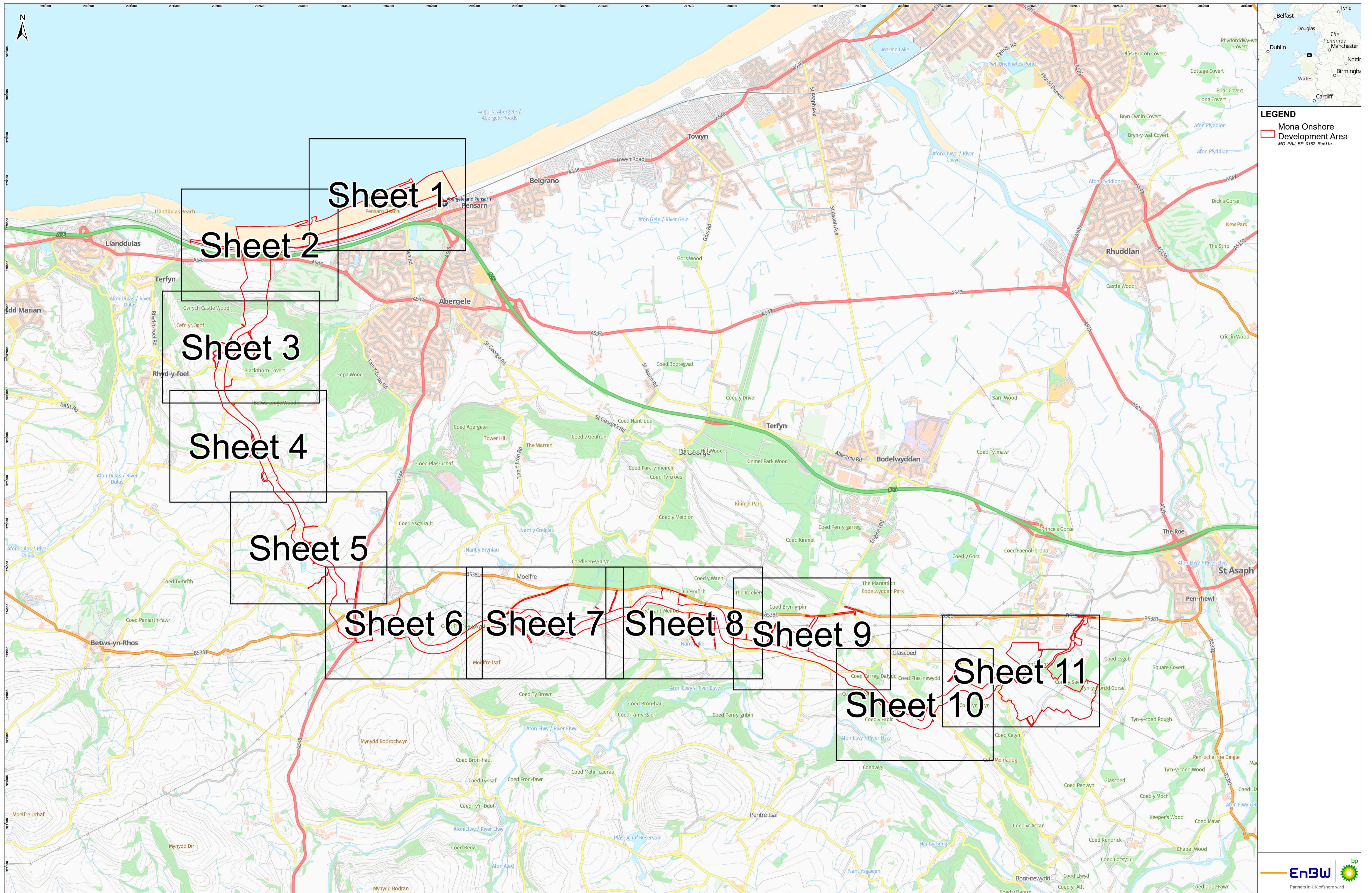
Version	Purpose of document	Authored by	Reviewed by	Approved by	Review date
F01	Application	RPS	Mona Offshore Wind Ltd.	Mona Offshore Wind Ltd.	Feb 2024
F02	Submission at Deadline 4	RPS	Mona Offshore Wind Ltd.	Mona Offshore Wind Ltd.	4 Nov 2024
F03	Submission at Deadline 5	RPS	Mona Offshore Wind Ltd.	Mona Offshore Wind Ltd.	3 Dec 2024
F04	Submission at Deadline 6	RPS	Mona Offshore Wind Ltd.	Mona Offshore Wind Ltd.	20 Dec 2024

Prepared by:

RPS

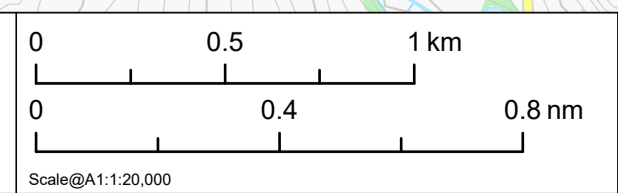
Prepared for:

Mona Offshore Wind Ltd.



Project Name:
MONA OFFSHORE WIND PROJECT

Drawing Title:
TREE AND HEDGEROW PLAN



Geodetic Information:
Datum: OSGB 1936
Projection: British National Grid

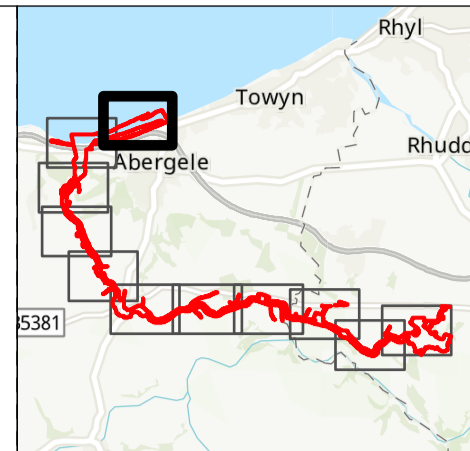
APFP Ref: 5(2)(1)
Doc Ref: B14
Data Sources: BP, Ordnance Survey

Service Layer Credits: GB Cartographic: Contains OS data © Crown Copyright and database right 2023
Contains data from OS Zoomstack
World Topographic Map: Esri UK, Esri, TomTom, Garmin, FAO, NOAA, USGS

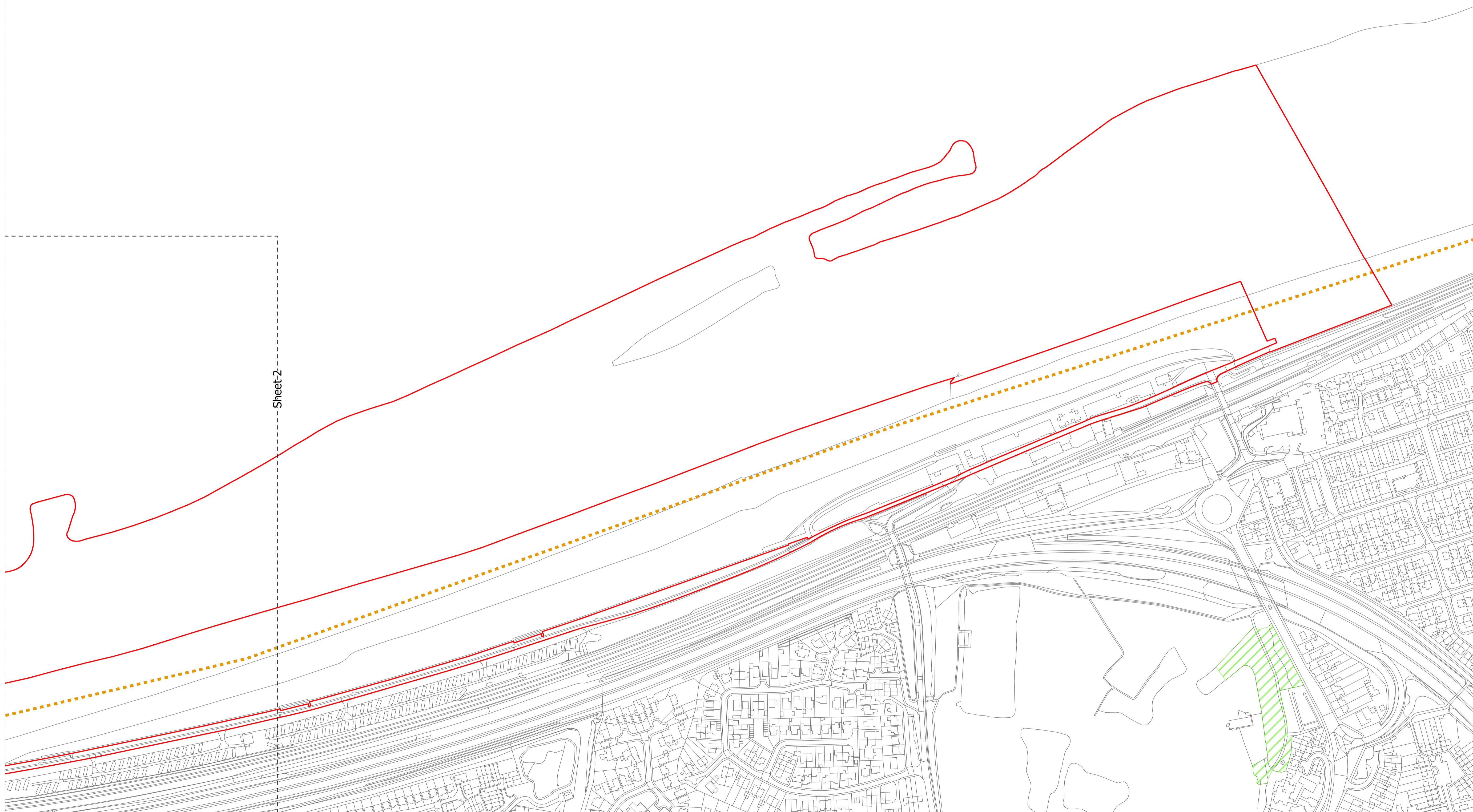
VER	DATE	DETAILS	BY	CHECK
08	19/12/2024	FINAL	RPS	-
-	-	-	-	-

Drawing Number:
12079-0762-08



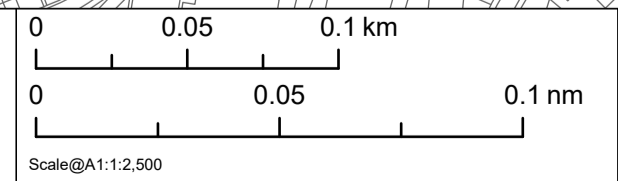


- LEGEND**
- ▭ Mona Onshore Development Area
MO_PP2_BP_0162_Rev11a
 - ▨ Ancient Woodland Sites (NRW)
Ancient Semi Natural Woodland
 - ⋯ County Boundary



Project Name:
MONA OFFSHORE WIND PROJECT

Drawing Title:
TREE AND HEDGEROW PLAN



Geodetic Information:
Datum: OSGB 1936
Projection: British National Grid

APP Ref: 5(2)(1)
Doc Ref: B14

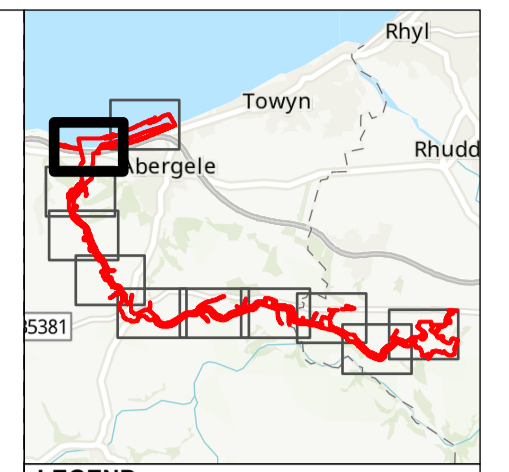
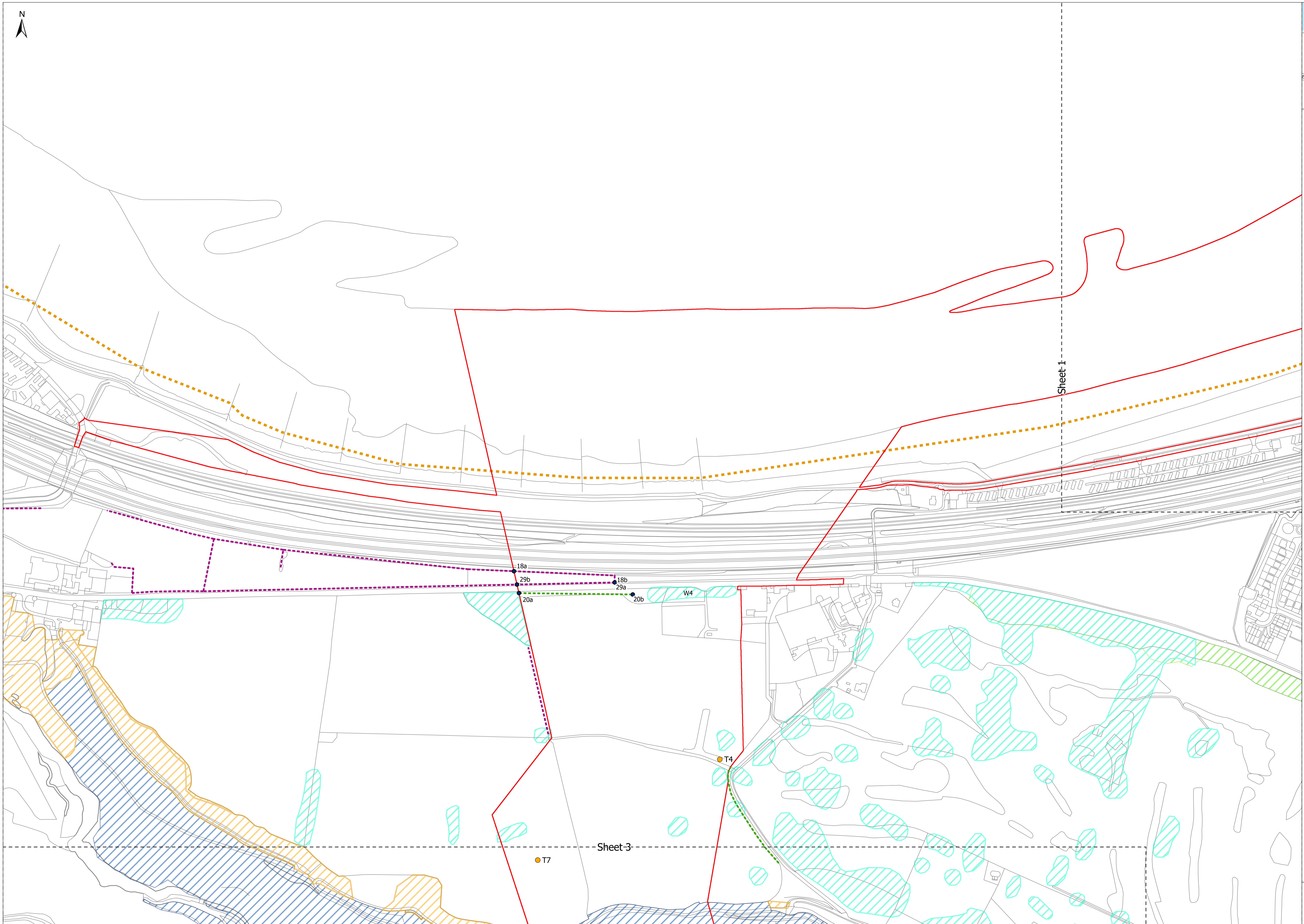
Data Sources: BP, Ordnance Survey

Service Layer Credits: World Topographic Map: Esri UK, Esri, TomTom, Garmin, Foursquare, MET/NASA, USGS

VER	DATE	DETAILS	BY	CHECK
08	19/12/2024	FINAL	RPS	CR
-	-	-	-	-

Drawing Number:
12079-0762-08

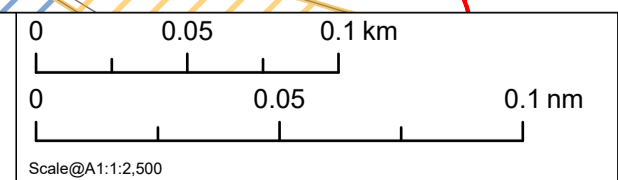




- LEGEND**
- ▭ Mona Onshore Development Area
MO_PP2_BP_0162_Rev11a
 - ▨ Ancient Woodland Sites (NRW)
 - ▨ Plantation on Ancient Woodland Site
 - ▨ Restored Ancient Woodland Site
 - ▨ Tree protected by Conwy Council
 - ⋯ County Boundary
 - ⋯ Veteran tree (as per standing advice produced by Natural Resource Wales)
 - ⋯ Extent of hedgerow referred to Schedule 11 of the Order
 - ⋯ Hedgerow
 - ⋯ Important Hedgerow

Project Name:
MONA OFFSHORE WIND PROJECT

Drawing Title:
TREE AND HEDGEROW PLAN



Geodetic Information:
Datum: OSGB 1936
Projection: British National Grid

APP Ref: 5(2)(I)
Doc Ref: B14

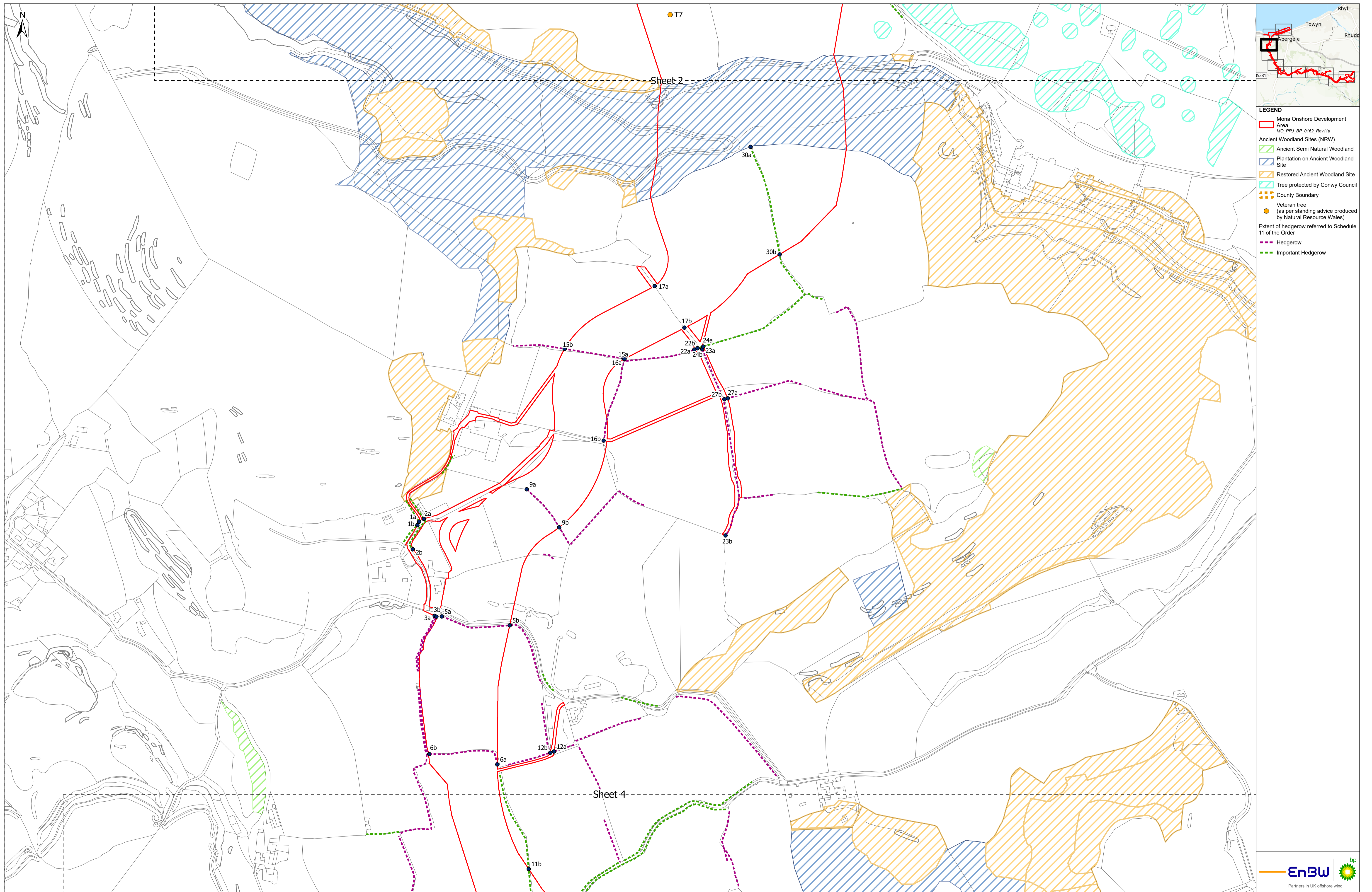
Data Sources: BP, Ordnance Survey

Service Layer Credits: World Topographic Map: Esri UK, Esri, TomTom, Garmin, Foursquare, MET/NASA, USGS

VER	DATE	DETAILS	BY	CHECK
08	19/12/2024	FINAL	RPS	CR
-	-	-	-	-

Drawing Number:
12079-0762-08

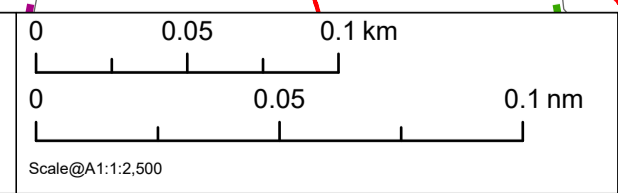




- LEGEND**
- ▬ Mona Onshore Development Area
MO_PP2_BP_0162_Rev11a
 - ▨ Ancient Woodland Sites (NRW)
 - ▨ Ancient Semi Natural Woodland
 - ▨ Plantation on Ancient Woodland Site
 - ▨ Restored Ancient Woodland Site
 - ▨ Tree protected by Conwy Council
 - ▬ County Boundary
 - Veteran tree (as per standing advice produced by Natural Resource Wales)
 - Extent of hedgerow referred to Schedule 11 of the Order
 - ▬ Hedgerow
 - ▬ Important Hedgerow

Project Name:
MONA OFFSHORE WIND PROJECT

Drawing Title:
TREE AND HEDGEROW PLAN



Geodetic Information:
Datum: OSGB 1936
Projection: British National Grid

APP Ref: 6(2)(I)
Doc Ref: B14

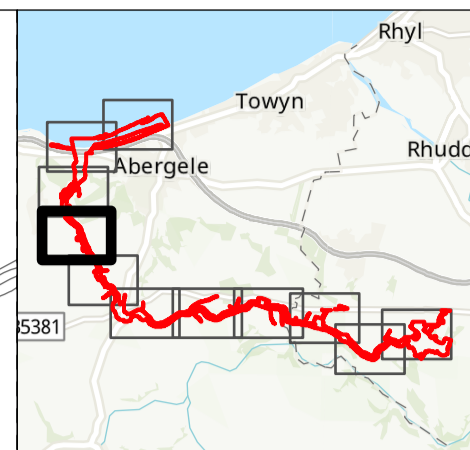
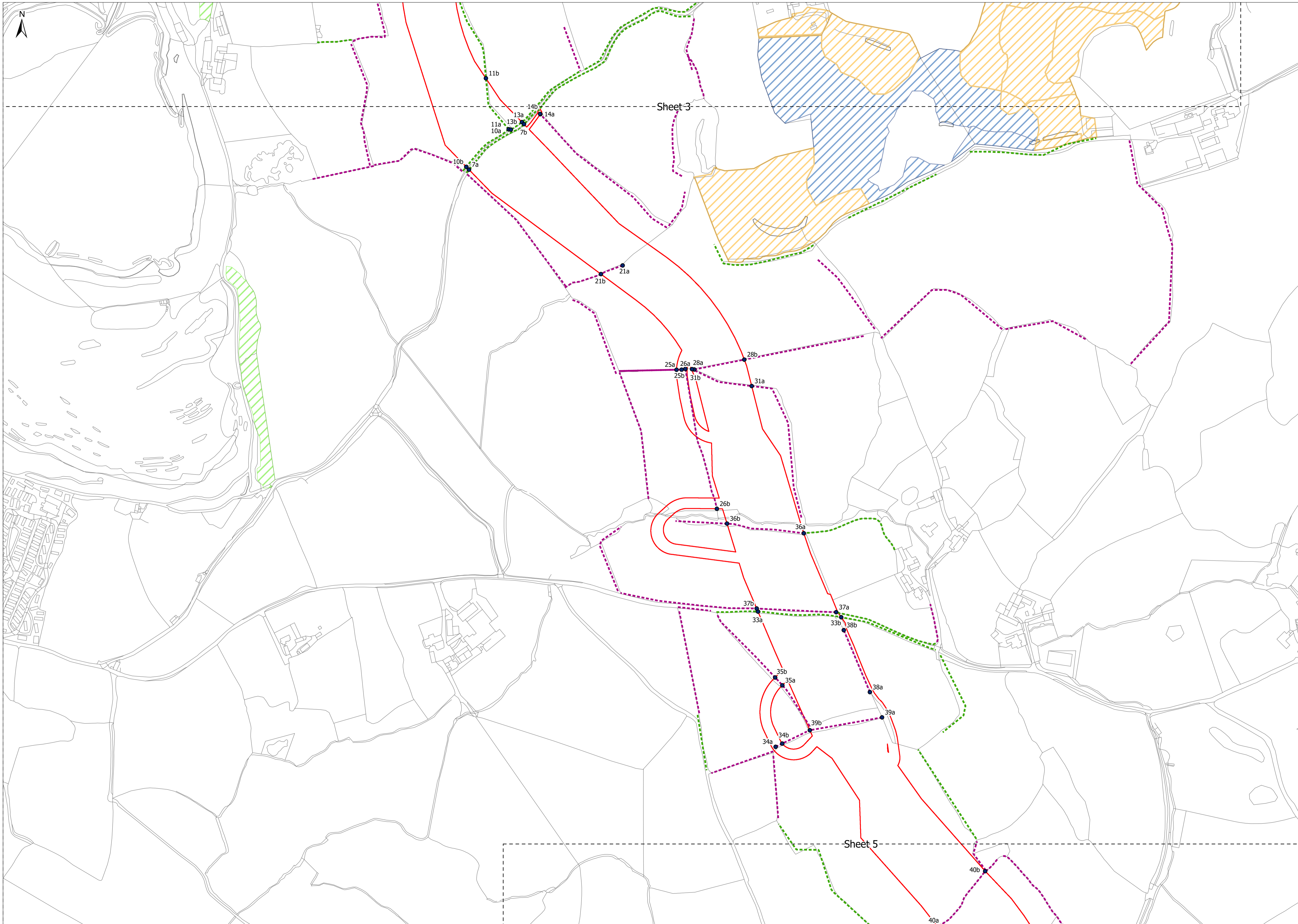
Data Sources: BP, Ordnance Survey

Service Layer Credits: World Topographic Map: Esri UK, Esri, TomTom, Garmin, Foursquare, MET/NASA, USGS

VER	DATE	DETAILS	BY	CHECK
08	19/12/2024	FINAL	RPS	CR
-	-	-	-	-

Drawing Number:
12079-0762-08

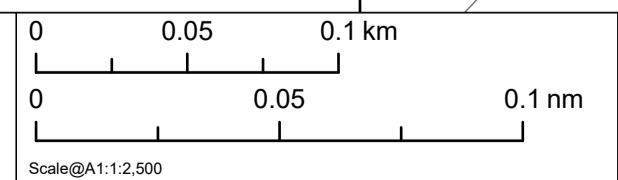




- LEGEND**
- Mona Onshore Development Area
MO_PP2_BP_0162_Rev11a
 - ▨ Ancient Woodland Sites (NRW)
 - ▨ Ancient Semi Natural Woodland
 - ▨ Plantation on Ancient Woodland Site
 - ▨ Restored Ancient Woodland Site
 - ▨ County Boundary
 - Extent of hedgerow referred to Schedule 11 of the Order
 - - - Hedgerow
 - - - Important Hedgerow

Project Name:
MONA OFFSHORE WIND PROJECT

Drawing Title:
TREE AND HEDGEROW PLAN



Geodetic Information:
Datum: OSGB 1936
Projection: British National Grid

APPP Ref: 5(2)(1)
Doc Ref: B14

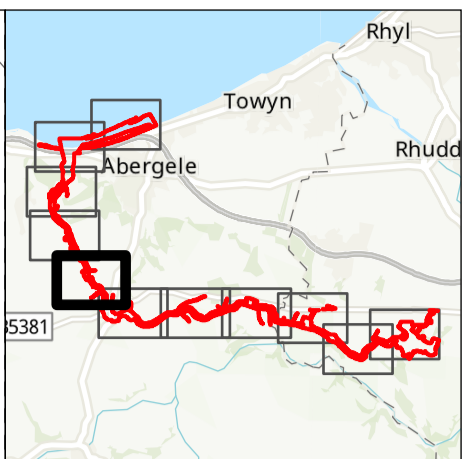
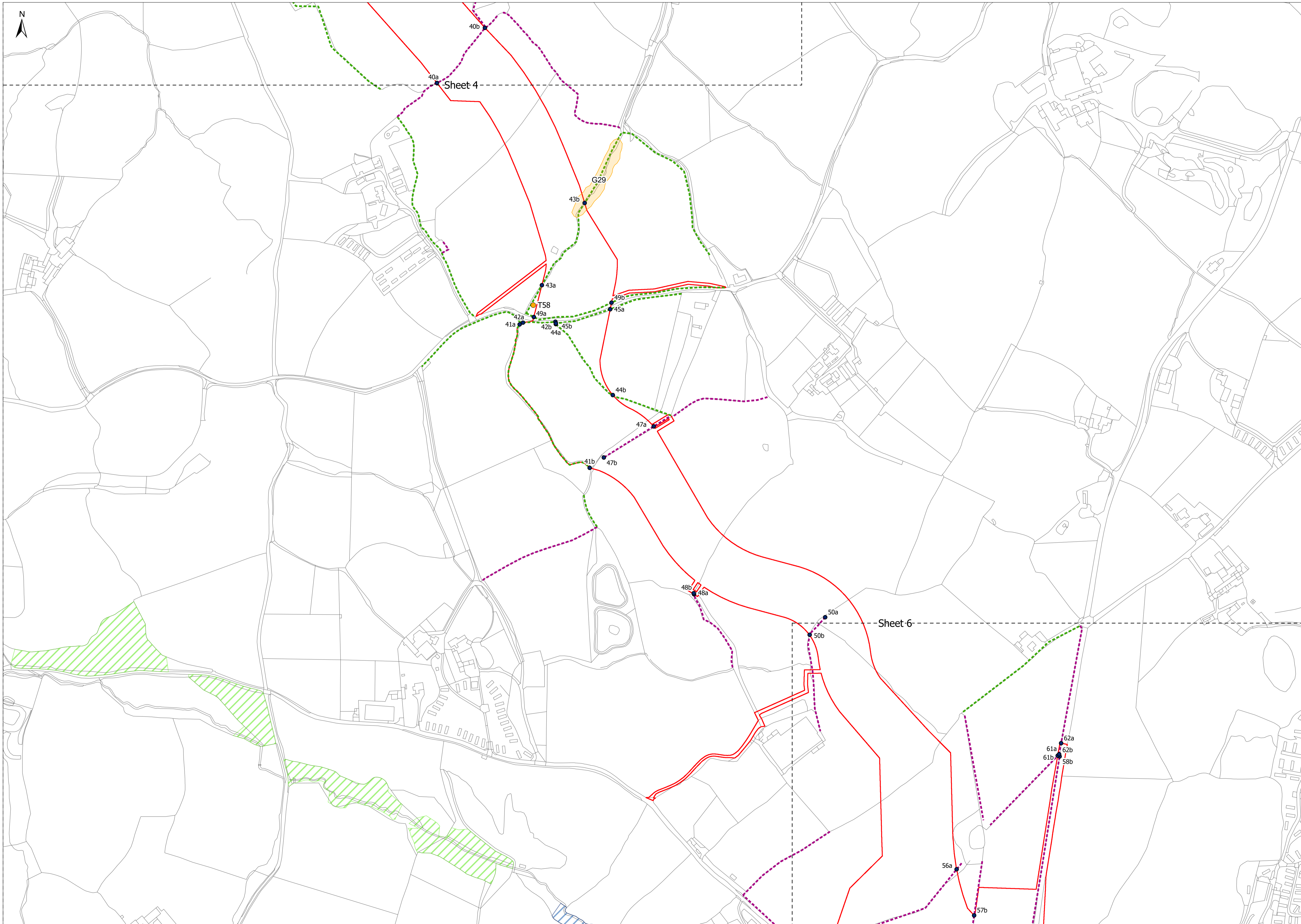
Data Sources: BP, Ordnance Survey

Service Layer Credits: World Topographic Map: Esri UK, Esri, TomTom, Garmin, Foursquare, MET/NASA, USGS

VER	DATE	DETAILS	BY	CHECK
08	19/12/2024	FINAL	RPS	CR
-	-	-	-	-

Drawing Number:
12079-0762-08

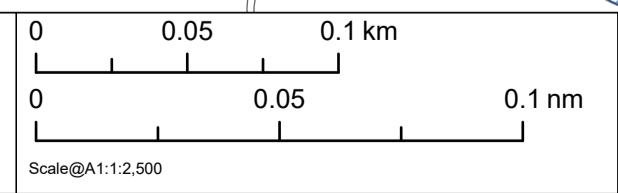




- LEGEND**
- Mona Onshore Development Area
MOA_PPJ_BP_0162_Rev11a
 - ▨ Ancient Woodland Sites (NRW)
 - ▨ Ancient Semi Natural Woodland
 - ▨ Plantation on Ancient Woodland Site
 - ▨ County Boundary
 - Veteran tree (as per standing advice produced by Natural Resource Wales)
 - ▨ G29 - Group of veteran trees
 - Extent of hedgerow referred to Schedule 11 of the Order
 - - - Hedgerow
 - - - Important Hedgerow

Project Name:
MONA OFFSHORE WIND PROJECT

Drawing Title:
TREE AND HEDGEROW PLAN



Geodetic Information:
Datum: OSGB 1936
Projection: British National Grid

APFP Ref: 5(2)(I)
Doc Ref: B14

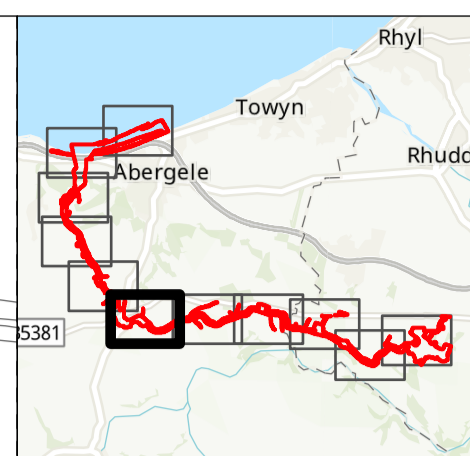
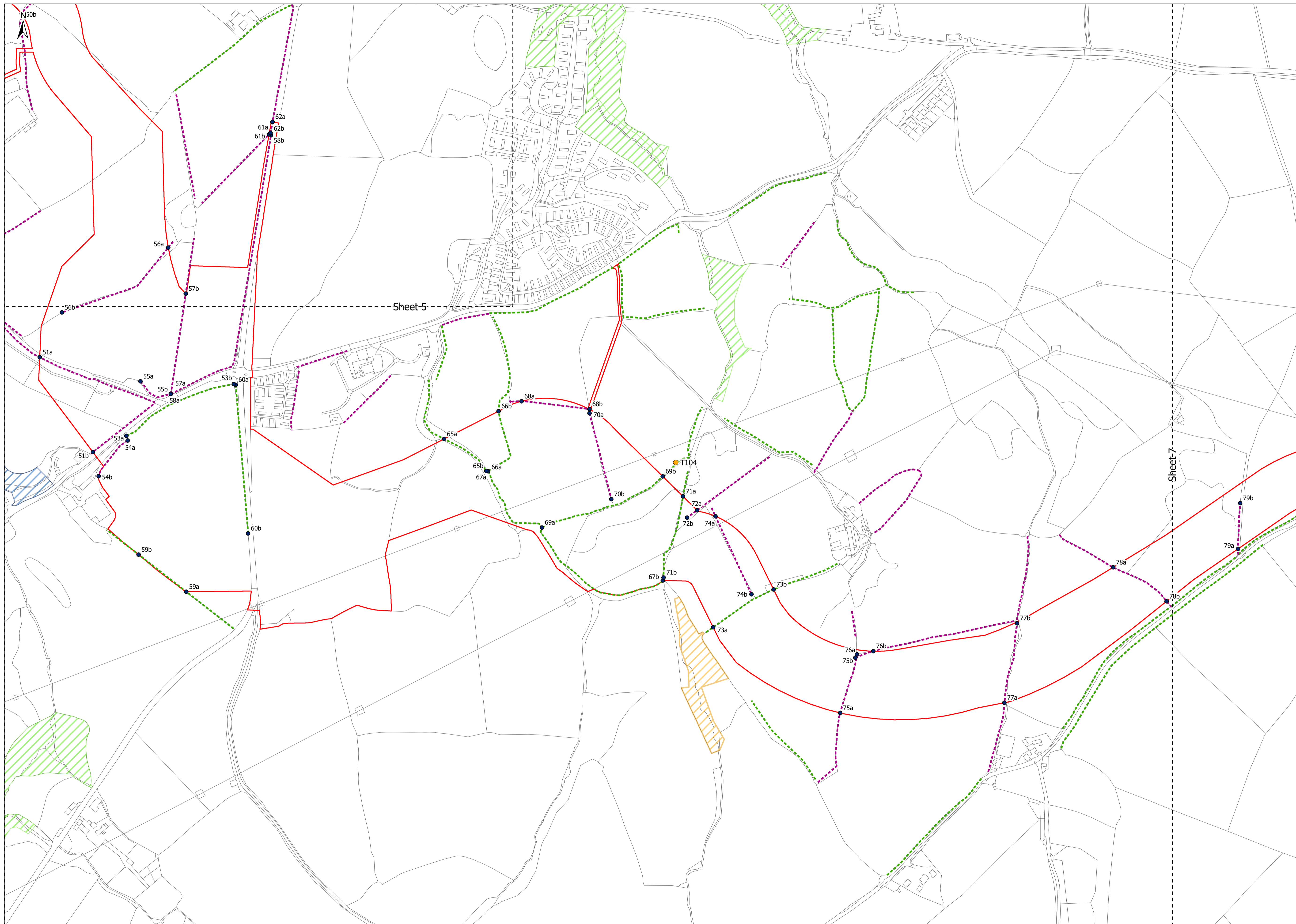
Data Sources: BP, Ordnance Survey

Service Layer Credits: World Topographic Map: Esri UK, Esri, TomTom, Garmin, Foursquare, METI/NASA, USGS

VER	DATE	DETAILS	BY	CHECK
08	19/12/2024	FINAL	RPS	CR
-	-	-	-	-

Drawing Number:
12079-0762-08

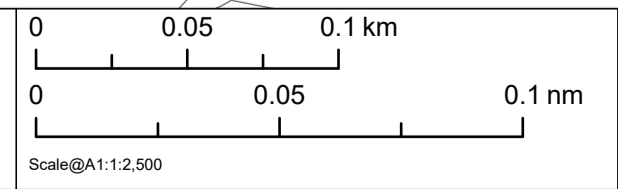




- LEGEND**
- ▭ Mona Onshore Development Area
MO_PP2_BP_0162_Rev11a
 - ▨ Ancient Woodland Sites (NRW)
 - ▨ Plantation on Ancient Woodland Site
 - ▨ Restored Ancient Woodland Site
 - ▭ County Boundary
 - Veteran tree (as per standing advice produced by Natural Resource Wales)
 - - - Extent of hedgerow referred to Schedule 11 of the Order
 - - - Hedgerow
 - - - Important Hedgerow

Project Name:
MONA OFFSHORE WIND PROJECT

Drawing Title:
TREE AND HEDGEROW PLAN



Geodetic Information:
Datum: OSGB 1936
Projection: British National Grid

APPP Ref: 5(2)(I)
Doc Ref: B14

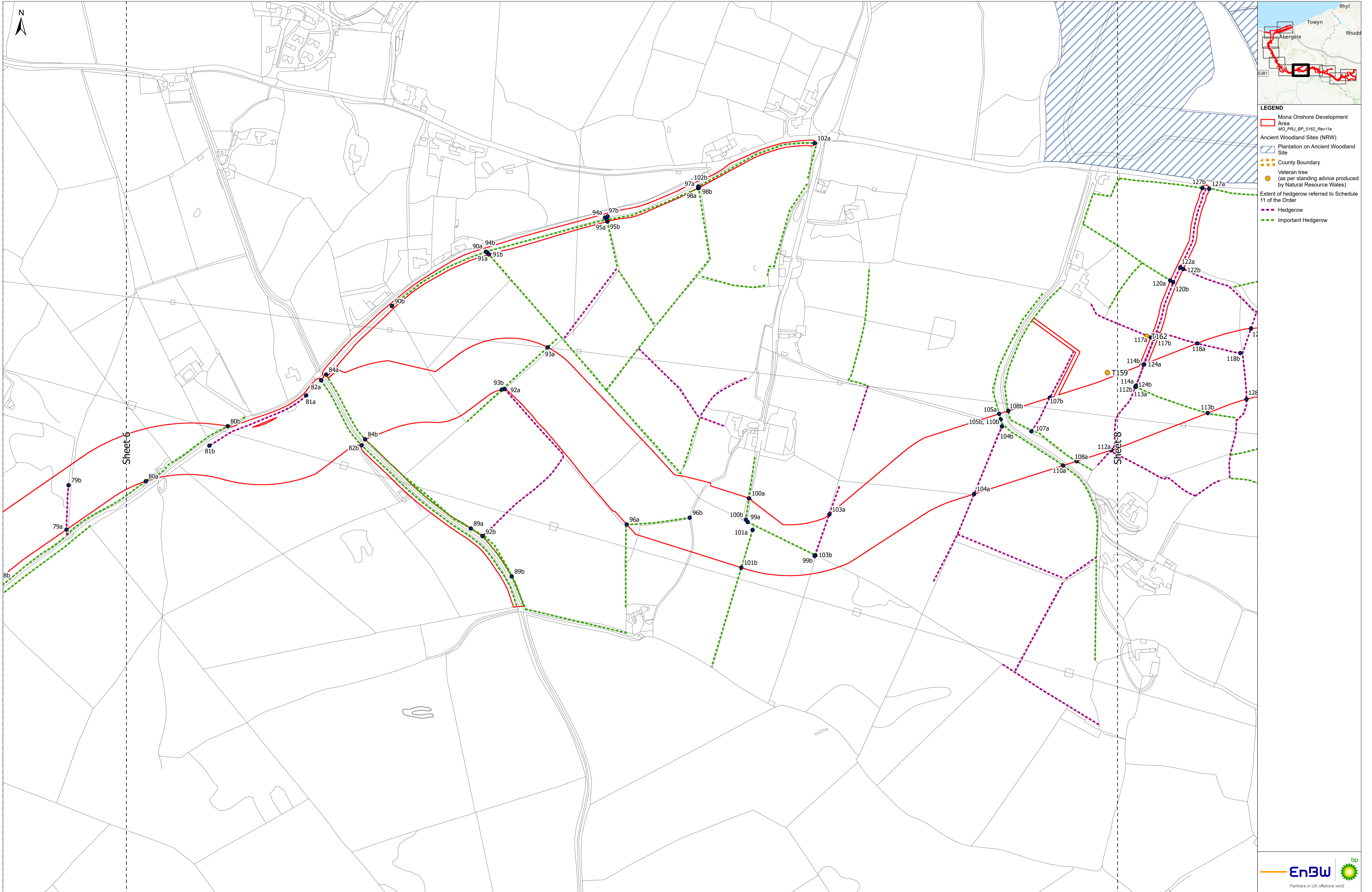
Data Sources: BP, Ordnance Survey

Service Layer Credits: World Topographic Map: Esri UK, Esri, TomTom, Garmin, Foursquare, METI/NASA, USGS

VER	DATE	DETAILS	BY	CHECK
08	19/12/2024	FINAL	RPS	CR
-	-	-	-	-

Drawing Number:
12079-0762-08



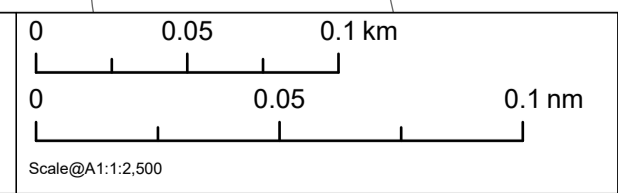


LEGEND

- Mona Onshore Development Area
MO_PP2_BP_0162_Rev11a
- Ancient Woodland Sites (NRW)
Plantation on Ancient Woodland Site
- County Boundary
- Veteran tree (as per standing advice produced by Natural Resource Wales)
- Extent of hedgerow referred to Schedule 11 of the Order
Hedgerow
Important Hedgerow

Project Name:
MONA OFFSHORE WIND PROJECT

Drawing Title:
TREE AND HEDGEROW PLAN



Geodetic Information:
Datum: OSGB 1936
Projection: British National Grid

APFP Ref: 5(2)(I)
Doc Ref: B14

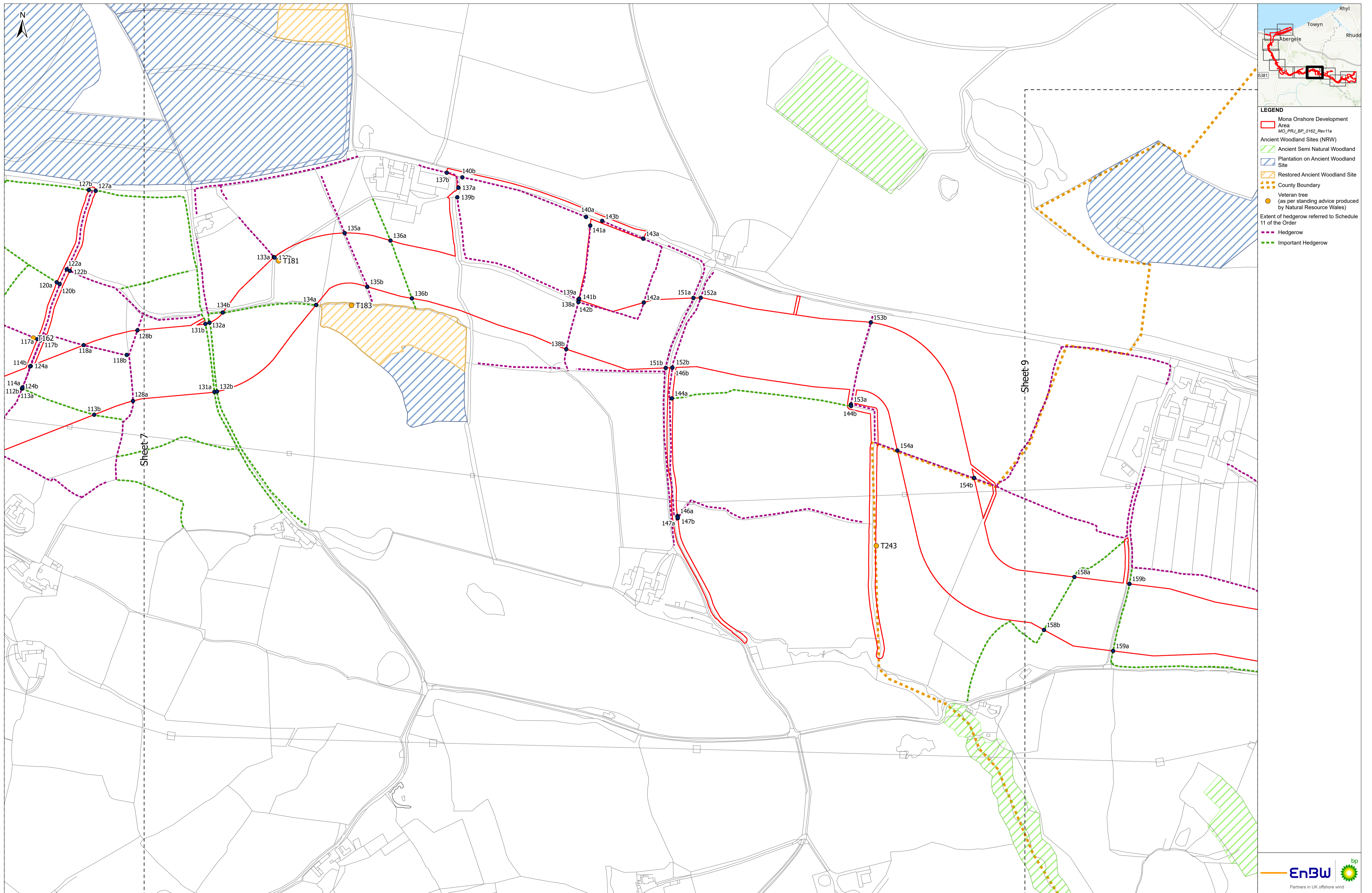
Data Sources: BP, Ordnance Survey

Service Layer Credits: World Topographic Map: Esri UK, Esri, TomTom, Garmin, Foursquare, METI/NASA, USGS

VER	DATE	DETAILS	BY	CHECK
08	19/12/2024	FINAL	RPS	CR
-	-	-	-	-

Drawing Number:
12079-0762-08



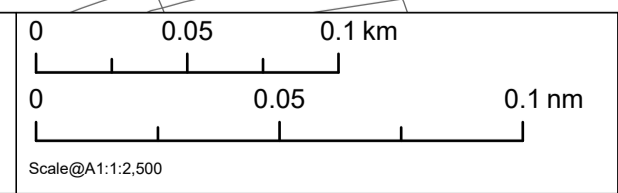


LEGEND

- Mona Onshore Development Area
MO_PP2_BP_0162_Rev11a
- ▨ Ancient Woodland Sites (NRW)
 - ▨ Ancient Semi Natural Woodland
 - ▨ Plantation on Ancient Woodland Site
 - ▨ Restored Ancient Woodland Site
- - - County Boundary
- Veteran tree
(as per standing advice produced by Natural Resource Wales)
- - - Extent of hedgerow referred to Schedule 11 of the Order
- - - Hedgerow
- - - Important Hedgerow

Project Name:
MONA OFFSHORE WIND PROJECT

Drawing Title:
TREE AND HEDGEROW PLAN



Geodetic Information:
Datum: OSGB 1936
Projection: British National Grid

APP Ref: 5(2)(I)
Doc Ref: B14

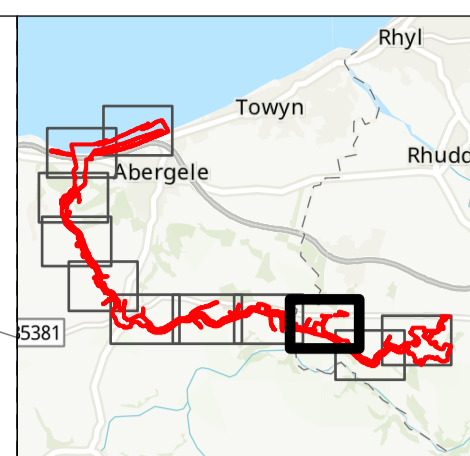
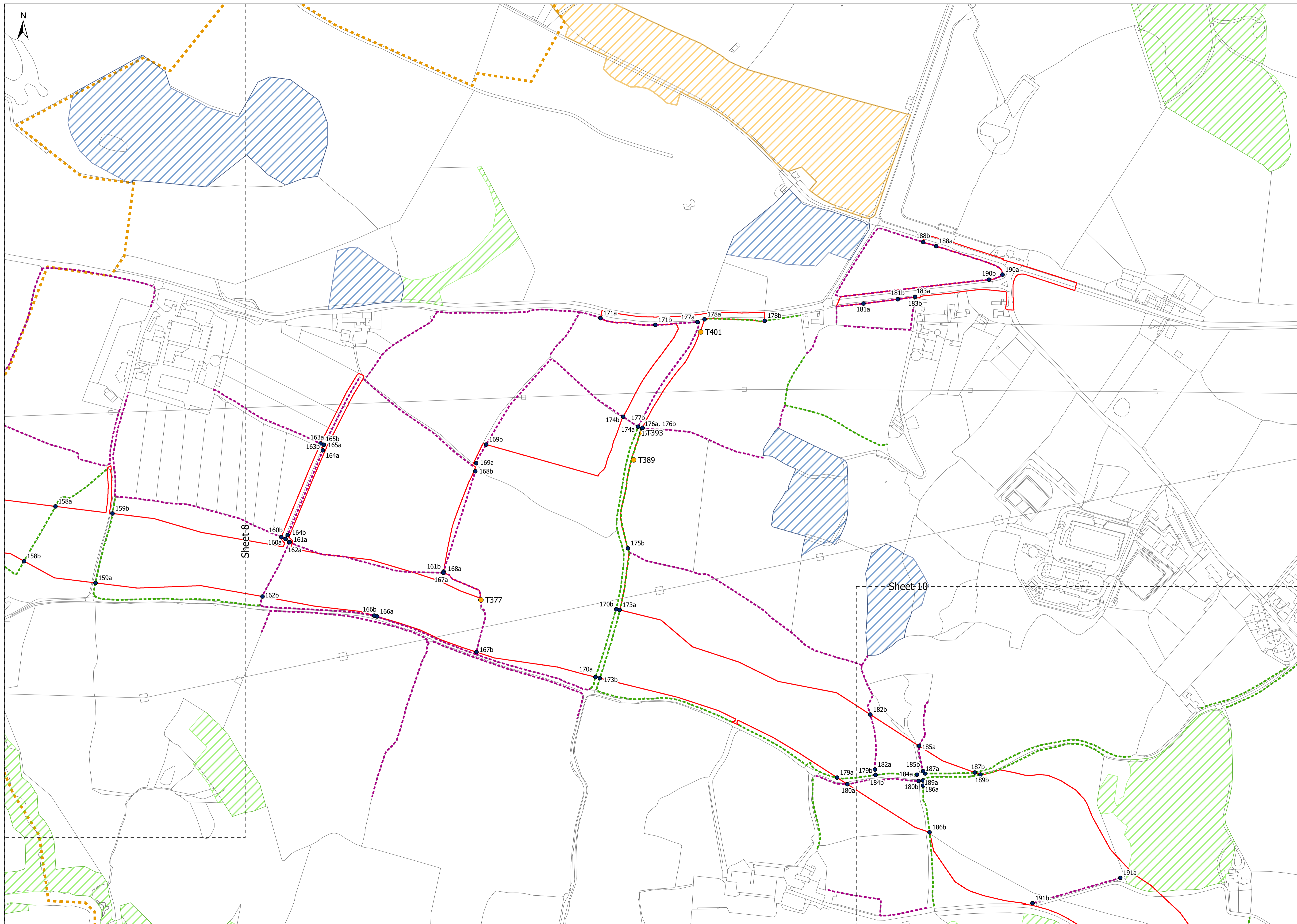
Data Sources: BP, Ordnance Survey

Service Layer Credits: World Topographic Map: Esri UK, Esri, TomTom, Garmin, Foursquare, METI/NASA, USGS

VER	DATE	DETAILS	BY	CHECK
08	19/12/2024	FINAL	RPS	CR
-	-	-	-	-

Drawing Number:
12079-0762-08

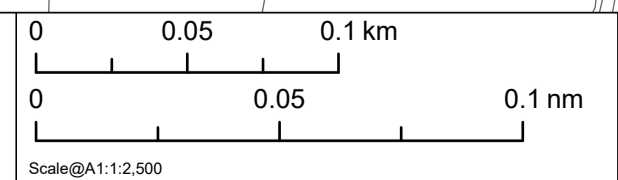




- LEGEND**
- Mona Onshore Development Area
 - MC_PPL_BP_0162_Rev11a
 - ▨ Ancient Woodland Sites (NRW)
 - ▨ Ancient Semi Natural Woodland
 - ▨ Plantation on Ancient Woodland Site
 - ▨ Restored Ancient Woodland Site
 - - - County Boundary
 - Veteran tree (as per standing advice produced by Natural Resource Wales)
 - - - Extent of hedgerow referred to Schedule 11 of the Order
 - - - Hedgerow
 - - - Important Hedgerow

Project Name:
MONA OFFSHORE WIND PROJECT

Drawing Title:
TREE AND HEDGEROW PLAN



Geodetic Information:
Datum: OSGB 1936
Projection: British National Grid

APPF Ref: 5(2)(I)
Doc Ref: B14

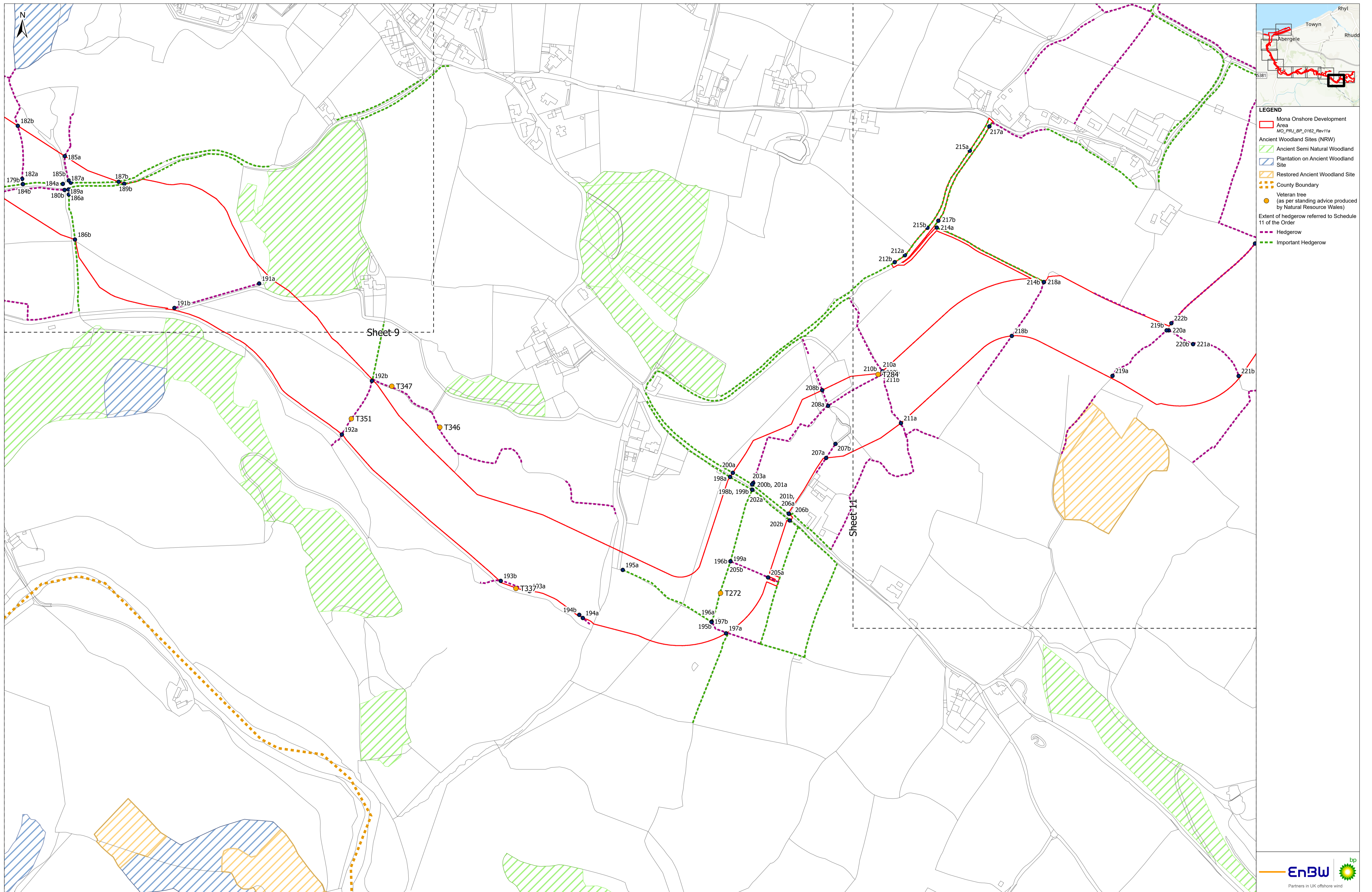
Data Sources: BP, Ordnance Survey

Service Layer Credits: World Topographic Map: Esri UK, Esri, TomTom, Garmin, Foursquare, METI/NASA, USGS

VER	DATE	DETAILS	BY	CHECK
08	19/12/2024	FINAL	RPS	CR
-	-	-	-	-

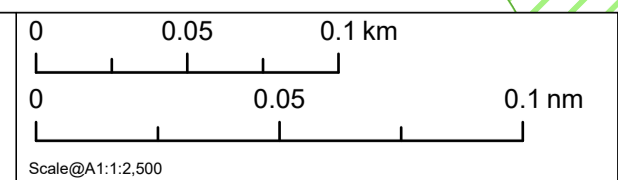
Drawing Number:
12079-0762-08





Project Name:
MONA OFFSHORE WIND PROJECT

Drawing Title:
TREE AND HEDGEROW PLAN



Geodetic Information:
Datum: OSGB 1936
Projection: British National Grid

APFP Ref: 5(2)(I)
Doc Ref: B14

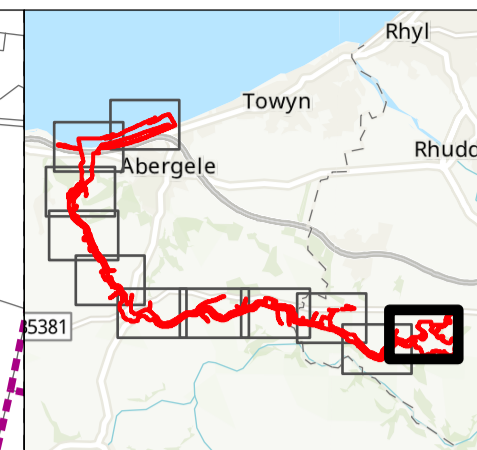
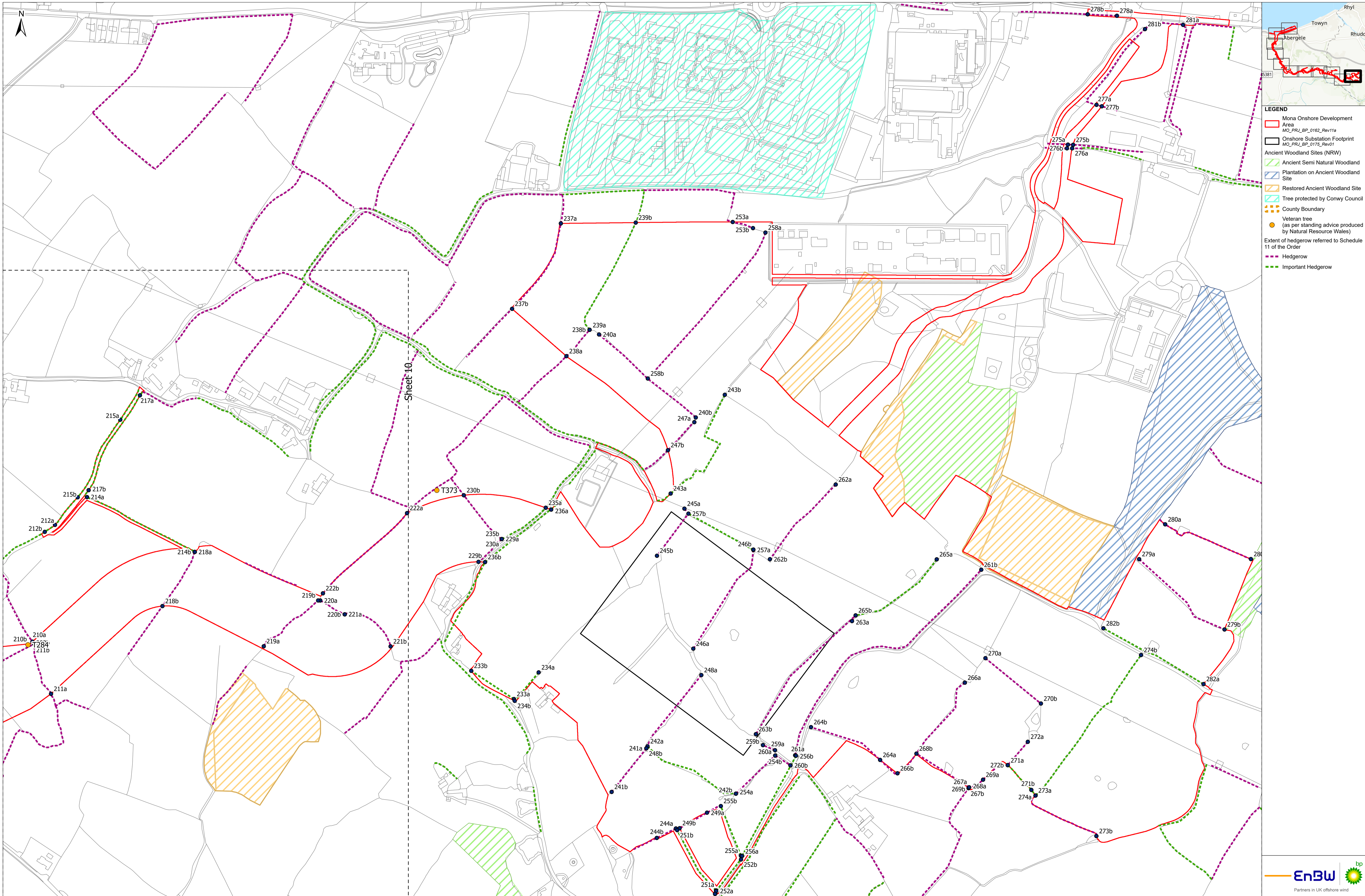
Data Sources: BP, Ordnance Survey

Service Layer Credits: World Topographic Map: Esri UK, Esri, TomTom, Garmin, Foursquare, MET/NASA, USGS

VER	DATE	DETAILS	BY	CHECK
08	19/12/2024	FINAL	RPS	CR
-	-	-	-	-

Drawing Number:
12079-0762-08

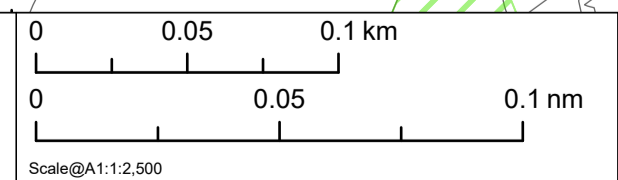




- LEGEND**
- Mona Onshore Development Area
 - MO_PP2_BP_0162_Rev11a
 - Onshore Substation Footprint
 - MO_PP2_BP_0172_Rev01
 - Ancient Woodland Sites (NRW)
 - Ancient Semi Natural Woodland
 - Plantation on Ancient Woodland Site
 - Restored Ancient Woodland Site
 - Tree protected by Conwy Council
 - County Boundary
 - Veteran tree (as per standing advice produced by Natural Resource Wales)
 - Extent of hedgerow referred to Schedule 11 of the Order
 - Hedgerow
 - Important Hedgerow

Project Name:
MONA OFFSHORE WIND PROJECT

Drawing Title:
TREE AND HEDGEROW PLAN



Geodetic Information:
Datum: OSGB 1936
Projection: British National Grid

APPF Ref: 6(2)(1)
Doc Ref: B14

Data Sources: BP, Ordnance Survey

Service Layer Credits: World Topographic Map: Esri UK, Esri, TomTom, Garmin, Foursquare, MET/NASA, USGS

VER	DATE	DETAILS	BY	CHECK
08	19/12/2024	FINAL	RPS	CR
-	-	-	-	-

Drawing Number:
12079-0762-08

